





# LAKE AUBURN WATERSHED HUNTING AREAS

## LEGEND

-  WATERSHED LINE
-  RESTRICTION ZONE
-  COMMISSION LAND



Date: 2/26/2026 Not To Scale

POWER LINE TRACT

EAST BASIN TRACT

MAPLE HILL RD TRACT

NORTH LAKE TRACT

GRAVEL PIT TRACT

MARSH AND SALMON PT TRACT

WHITMAN SPRING RD TRACT  
(NO FIREARMS)

RESTRICTION ZONE

CLOSED AREA

